Bau- und Justizdepartement
Amt für Verkehr und Tiefbau

KANTON solothurn

Genehmigungsinhalt

Gemeinde	Nunningen
Strasse	Zullwilerstrasse
Abschnitt	Gemeindegrenze Zullwil bis Glasi
Projekt	Strassensanierung mit Ausbau Bushaltestelle
Projektphase	Bewilligungsverfahren / Auflageprojekt
Inhalt	**Querprofile 1:100** **Teil 2**

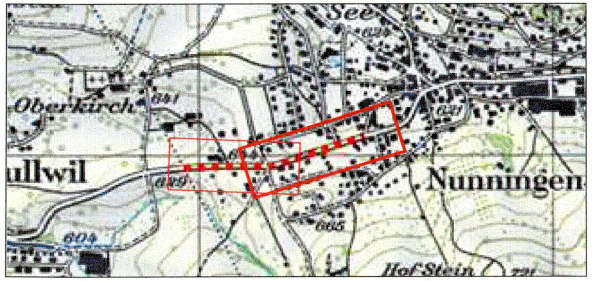
See
Oberkirch
641
ullwil
Nunningen
604
665
Hof Stein
721

Die öffentliche Auflage erfolgte
vom 22.11.2021 bis 21.12.2021

vom Regierungsrat durch heutigen
Beschluss Nr. 2022/656 genehmigt.

Solothurn, 26.April 2022
Staatsschreiber:

Achs-Nr.	8000
Bezugspunkt (BP)	74+150 m bis 80+100 m
Achs-Nr.	-
Bezugspunkt (BP)	-
Objekt-Nr. KB	-
Projekt-Nr.	3TK.01249.P.01

Plan-Nr.		702284-08 C
Format		0.30 / 3.15
	Kürzel	Datum
Erstellt	sev	12.08.2020
Geprüft	chr	12.08.2020
Freigabe	.	.
Revidiert Index C	hyr	17.03.2022
Geprüft	.	.
Freigabe	.	.

Amt für Verkehr und Tiefbau
Rötihof, Werkhofstrasse 65, 4509 Solothurn
Telefon 032 627 26 33
E-Mail avt@bd.so.ch / www.avt.so.ch

JAUSLIN STEBLER
personalized engineering

JAUSLIN STEBLER AG
4132 Muttenz
Gartenstrasse 15
Telefon +41 61 467 67 67
www.jauslinstebler.ch

K:\Cadwork\702284\Bauprojekt\05_Pläne\702284-07D+08C_QP.2d

Legende

Genehmigungsinhalt

——	Projekt
——	Rückbau / Abbruch
— · — · —	Parzellengrenze, neu
✕ — ✕	Parzellengrenze, aufheben
▙	Winkelplatte / Blocksteinmauer neu
—x—x—	Zaun / Sichtschutzwand
✕	Baum fällen / Strauch, Gebüsch entfernen

Orientierungsinhalt (bestehend)

——	Terrain
— · — · —	Parzellengrenze
⊥	Mauer
—x—x—	Zaun / Sichtschutzwand
🌳	Baum / Strauch, Gebüsch

Orientierungsinhalt (neu)

🌳	Baum / Strauch, Gebüsch

Dem Plan kommt gleichzeitig die Bedeutung der Baubewilligung gemäss § 39 Abs. 4 PBG zu.

26

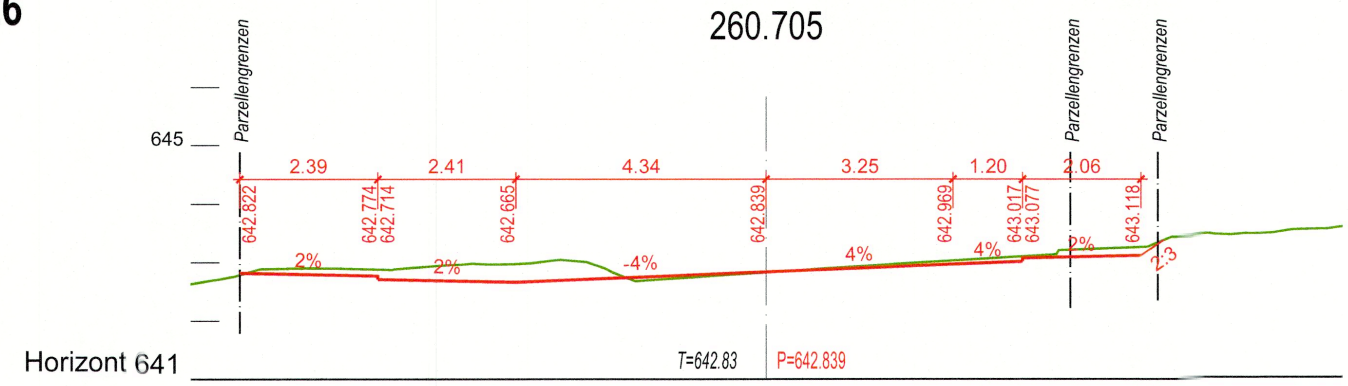
260.705
645
Horizont 641
Parzellengrenzen
Parzellengrenzen
Parzellengrenzen
2.39
2.41
4.34
3.25
1.20
2.06
642.822
642.774
642.714
642.665
642.839
642.969
643.017
643.077
643.118
2%
2%
-4%
4%
4%
2%
2:3
T=642.83
P=642.839

27

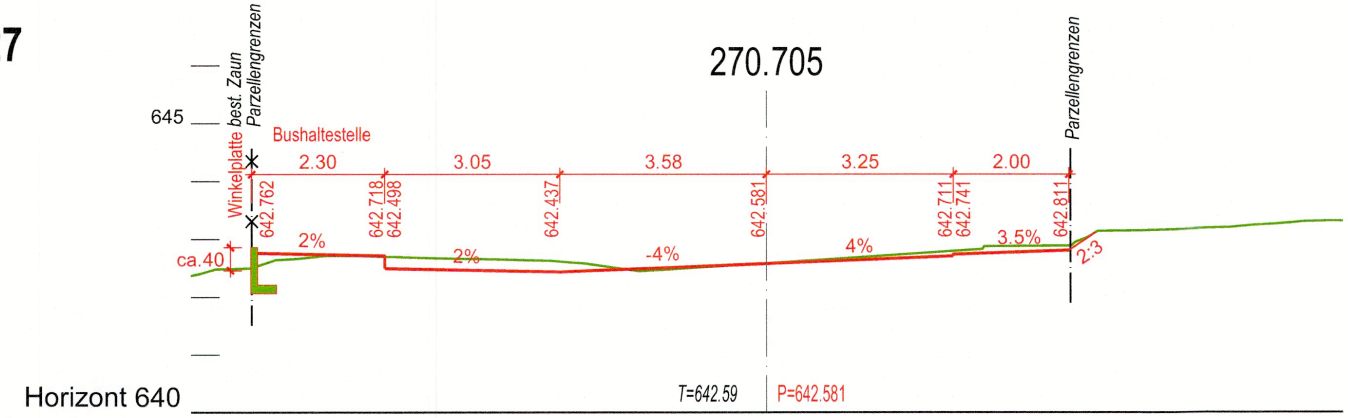
270.705
645
Horizont 640
best. Zaun
Parzellengrenzen
Winkelplatte
Bushaltestelle
Parzellengrenzen
2.30
3.05
3.58
3.25
2.00
642.762
642.718
642.498
642.437
642.581
642.711
642.741
642.811
ca.40
2%
2%
-4%
4%
3.5%
2:3
T=642.59
P=642.581

28

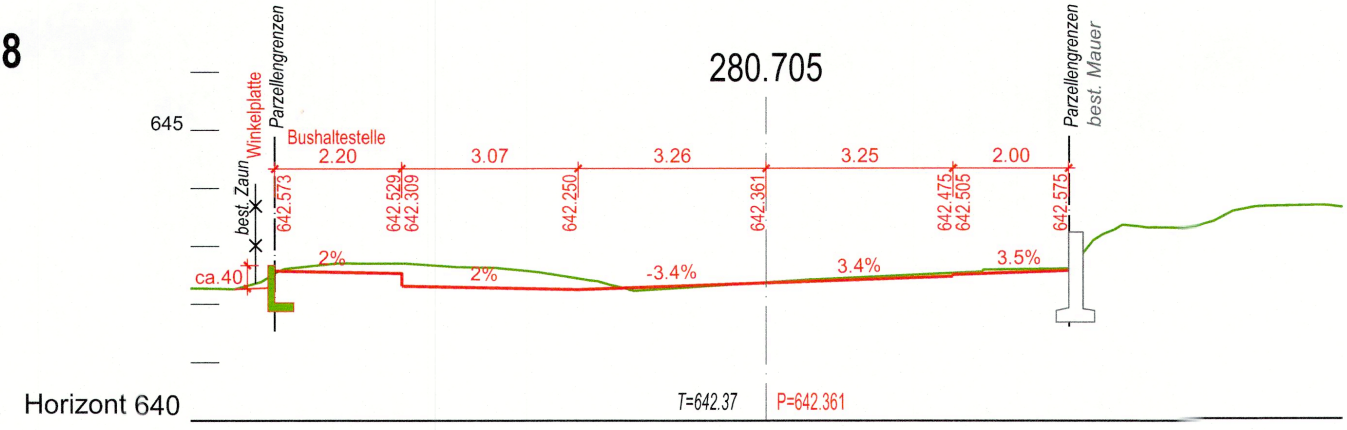
280.705
645
Horizont 640
best. Zaun
Winkelplatte
Parzellengrenzen
Bushaltestelle
Parzellengrenzen
best. Mauer
2.20
3.07
3.26
3.25
2.00
642.573
642.529
642.309
642.250
642.361
642.475
642.505
642.575
ca.40
2%
2%
-3.4%
3.4%
3.5%
T=642.37
P=642.361

29

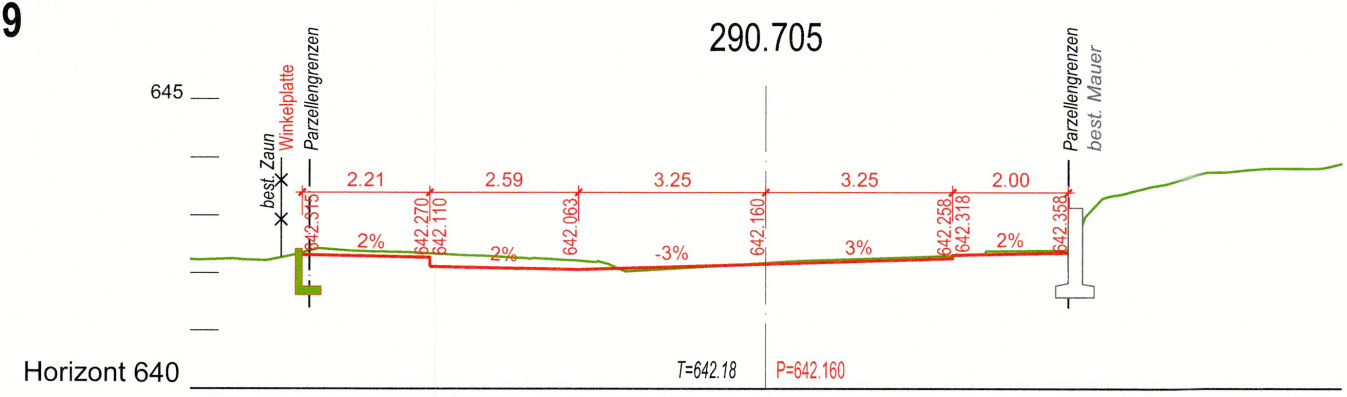
290.705
645
best. Zaun
Winkelplatte
Parzellengrenzen
Parzellengrenzen
best. Mauer
2.21
2.59
3.25
3.25
2.00
642.315
642.270
642.110
642.063
642.160
642.258
642.318
642.358
2%
2%
-3%
3%
2%
Horizont 640
T=642.18
P=642.160

30

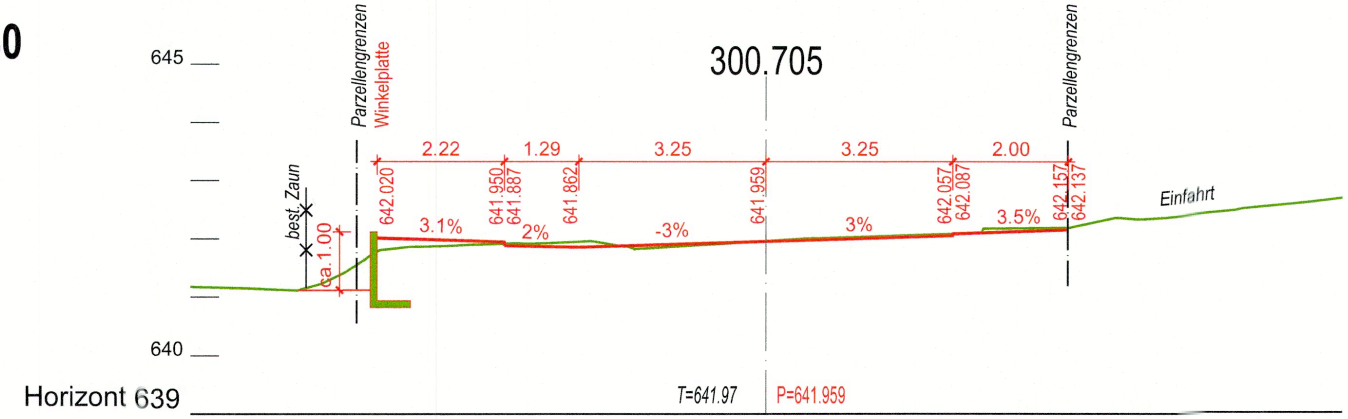
300.705
645
640
Parzellengrenzen
Winkelplatte
best. Zaun
ca.1.00
Parzellengrenzen
Einfahrt
2.22
1.29
3.25
3.25
2.00
642.020
641.950
641.887
641.862
641.959
642.057
642.087
642.157
642.137
3.1%
2%
-3%
3%
3.5%
Horizont 639
T=641.97
P=641.959

31

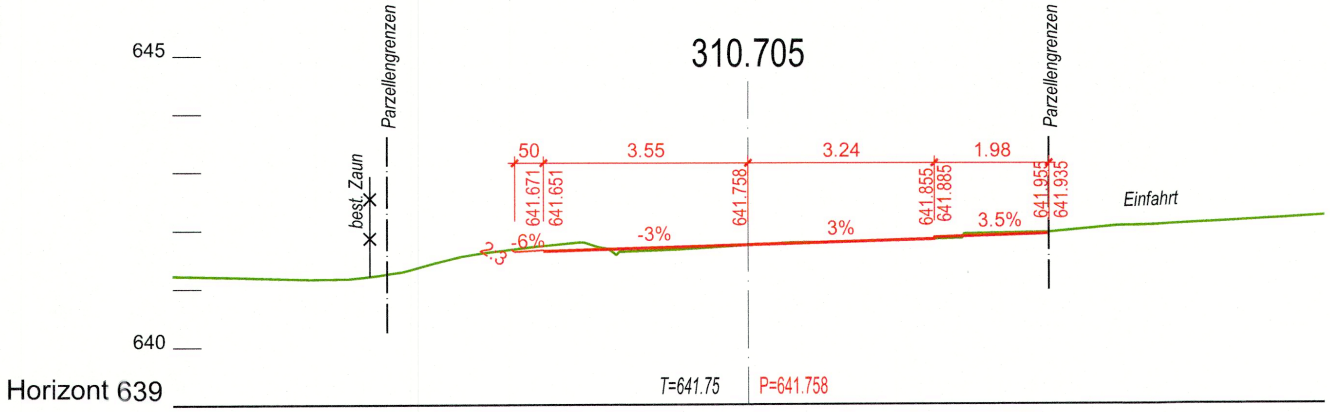
310.705
645
640
Parzellengrenzen
best. Zaun
Parzellengrenzen
Einfahrt
50
3.55
3.24
1.98
641.671
641.651
641.758
641.855
641.885
641.955
641.935
2:3
-6%
-3%
3%
3.5%
Horizont 639
T=641.75
P=641.758

32

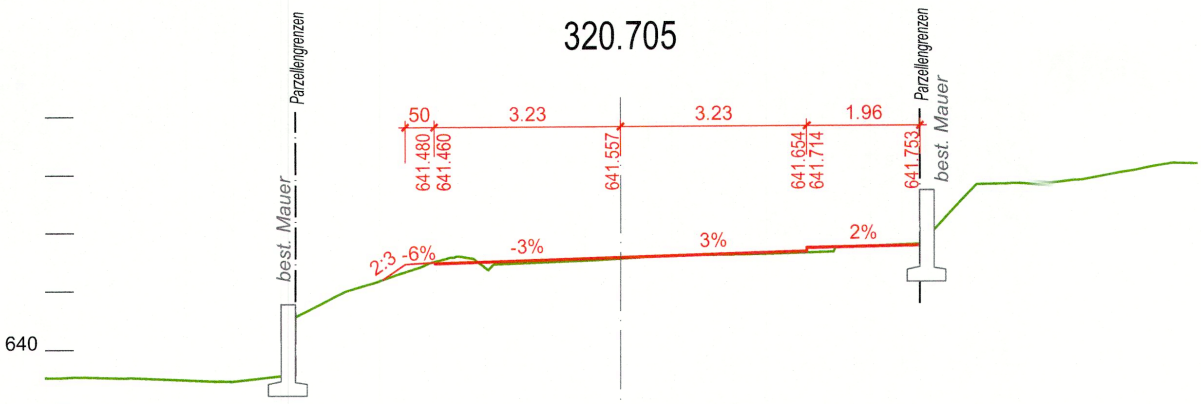
320.705
640
Parzellengrenzen
best. Mauer
Parzellengrenzen
best. Mauer
50
3.23
3.23
1.96
641.480
641.460
641.557
641.654
641.714
641.753
2:3
-6%
-3%
3%
2%

33

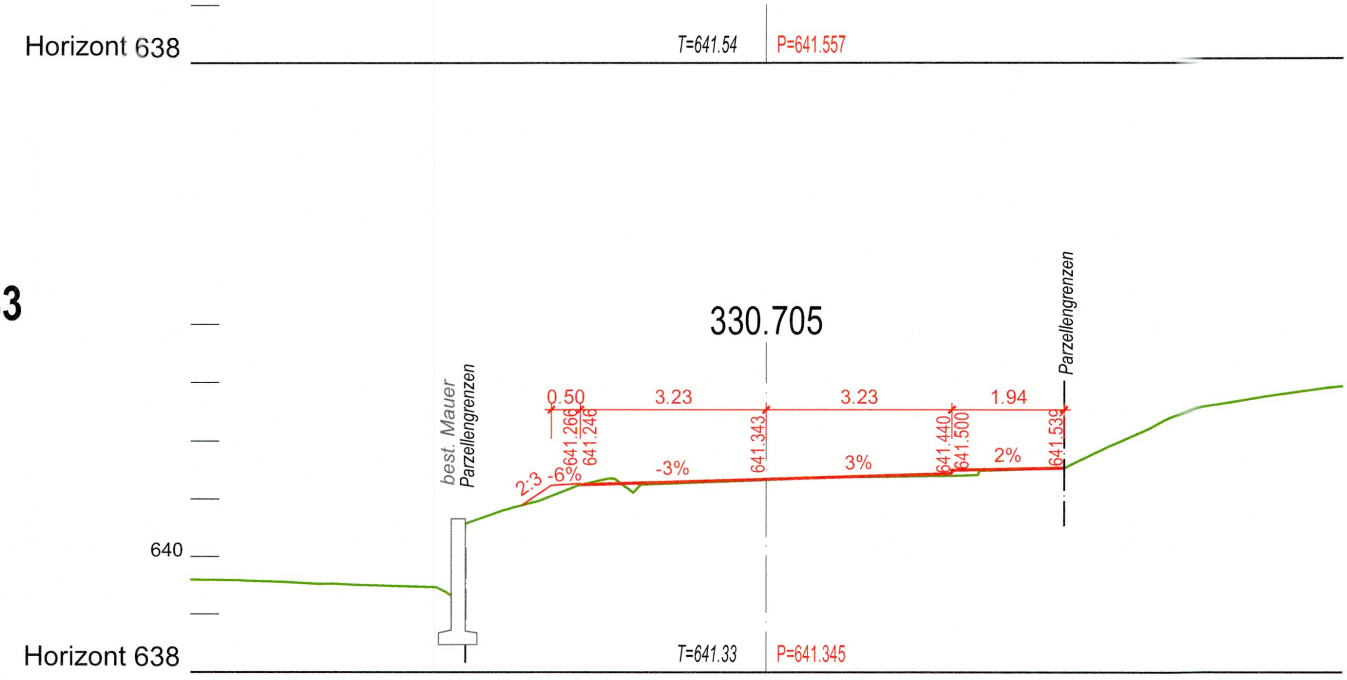
Horizont 638
T=641.54
P=641.557
330.705
best. Mauer
Parzellengrenzen
Parzellengrenzen
0.50
3.23
3.23
1.94
641.266
641.246
641.343
641.440
641.500
641.539
2:3
-6%
-3%
3%
2%
640
Horizont 638
T=641.33
P=641.345

34

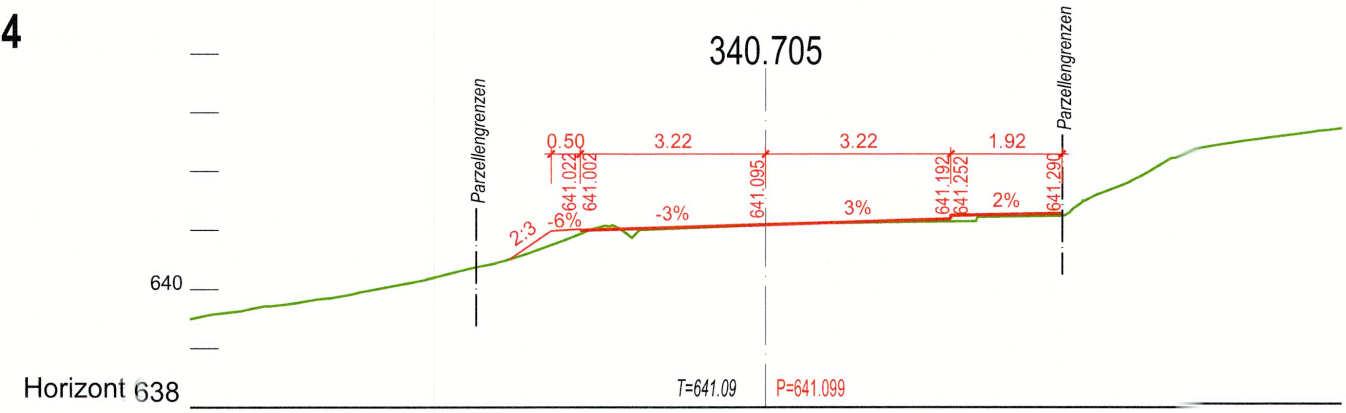
340.705
Parzellengrenzen
Parzellengrenzen
0.50
3.22
3.22
1.92
641.022
641.002
641.095
641.192
641.252
641.290
2:3
-6%
-3%
3%
2%
640
Horizont 638
T=641.09
P=641.099

35

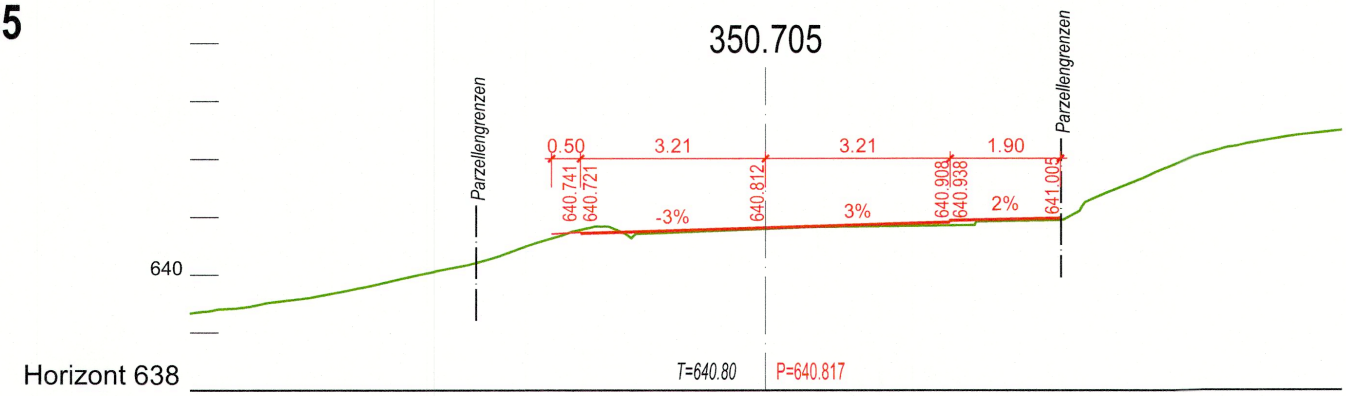
350.705
Parzellengrenzen
Parzellengrenzen
0.50
3.21
3.21
1.90
640.741
640.721
640.812
640.908
640.938
641.005
-3%
3%
2%
640
Horizont 638
T=640.80
P=640.817

36

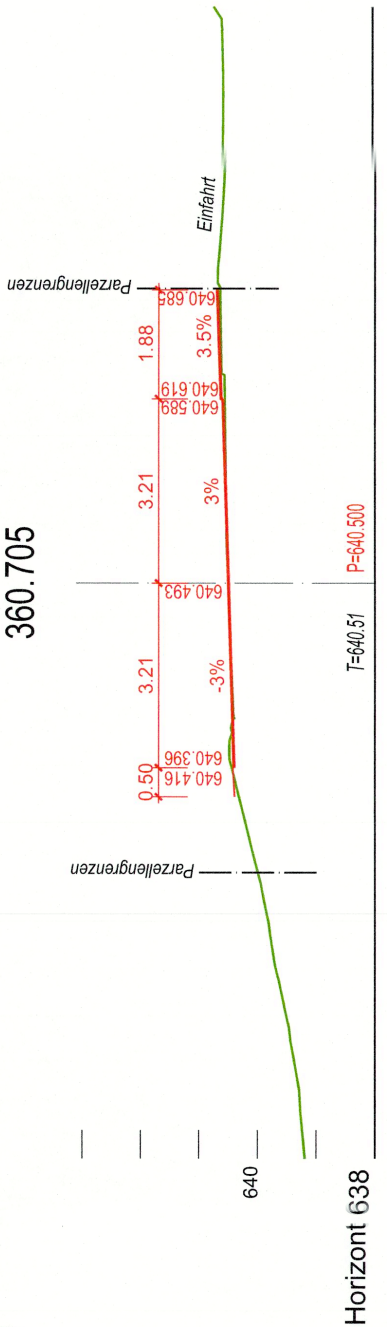
360.705
Horizont 638
640
Parzellengrenzen
Parzellengrenzen
Einfahrt
0.50
3.21
3.21
1.88
640.416
640.396
640.493
640.589
640.619
640.685
-3%
3%
3.5%
P=640.500
T=640.51

37

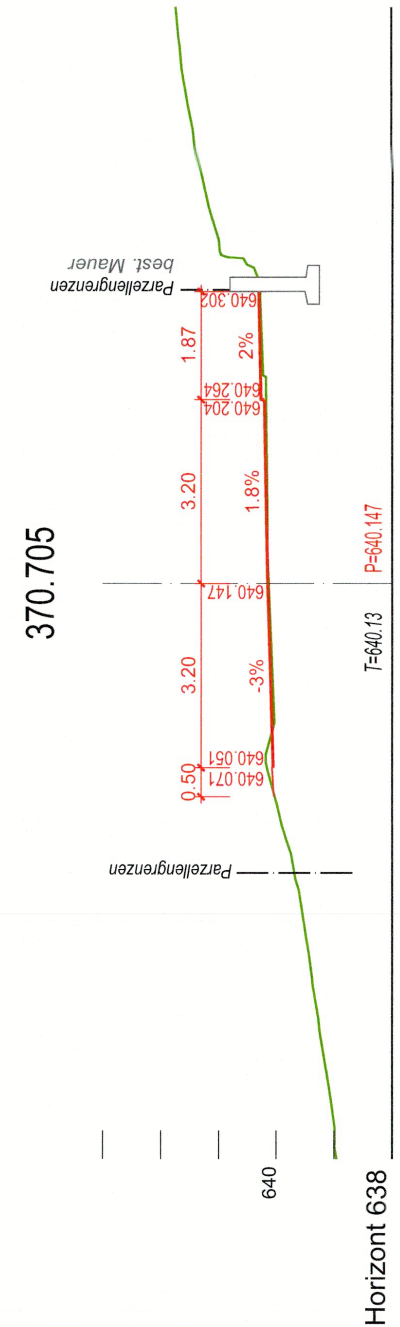
370.705
Horizont 638
640
Parzellengrenzen
Parzellengrenzen
best. Mauer
0.50
3.20
3.20
1.87
640.071
640.051
640.147
640.204
640.264
640.302
-3%
1.8%
2%
P=640.147
T=640.13

38

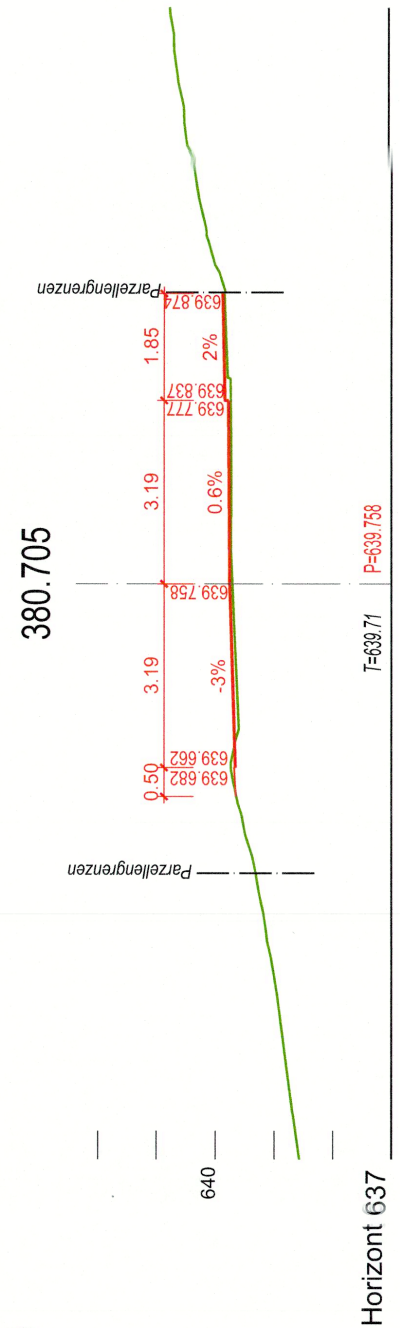
380.705
Horizont 637
640
Parzellengrenzen
Parzellengrenzen
0.50
3.19
3.19
1.85
639.682
639.662
639.758
639.777
639.837
639.874
-3%
0.6%
2%
P=639.758
T=639.71

39

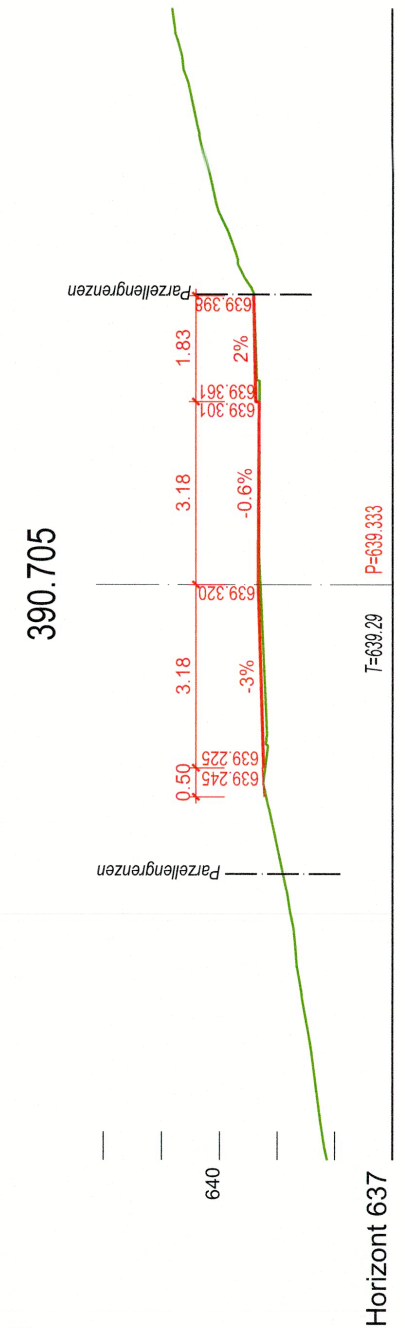
390.705
Horizont 637
640
Parzellengrenzen
Parzellengrenzen
0.50
3.18
3.18
1.83
639.245
639.225
639.320
639.301
639.361
639.398
-3%
-0.6%
2%
P=639.333
T=639.29

40

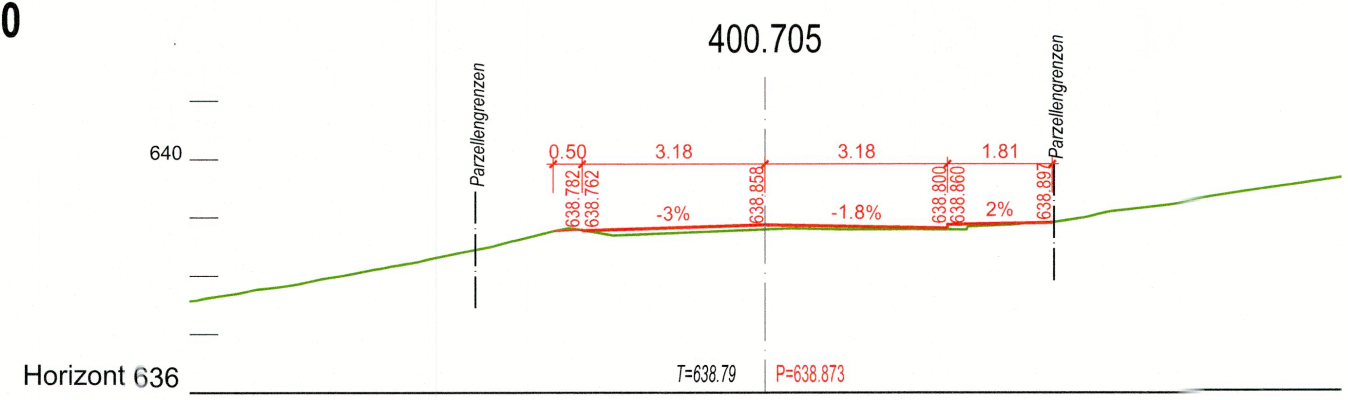
400.705
640
Parzellengrenzen
Parzellengrenzen
0.50
3.18
3.18
1.81
638.782
638.762
638.858
638.800
638.860
638.897
-3%
-1.8%
2%
Horizont 636
T=638.79
P=638.873

41

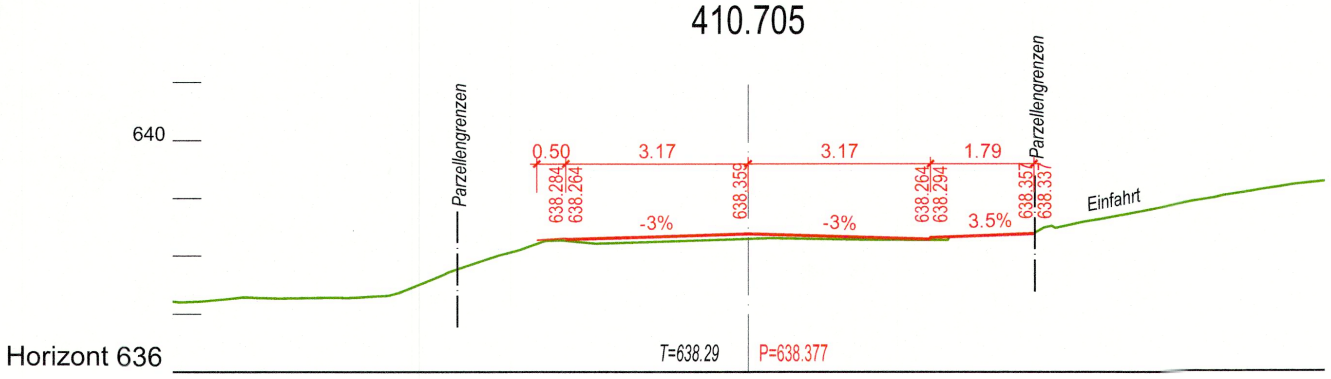
410.705
640
Parzellengrenzen
Parzellengrenzen
0.50
3.17
3.17
1.79
638.284
638.264
638.359
638.264
638.294
638.357
638.337
-3%
-3%
3.5%
Einfahrt
Horizont 636
T=638.29
P=638.377

42

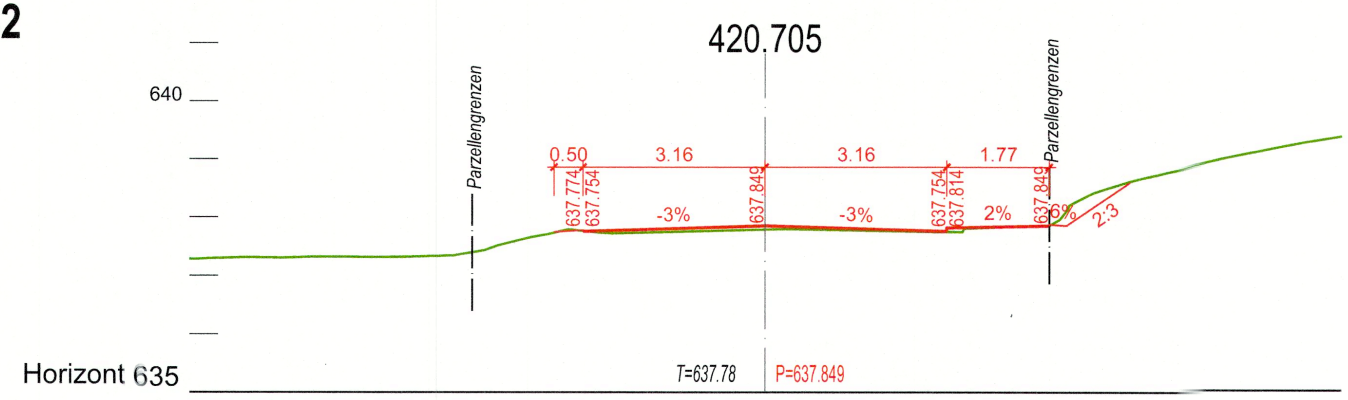
420.705
640
Parzellengrenzen
Parzellengrenzen
0.50
3.16
3.16
1.77
637.774
637.754
637.849
637.754
637.814
637.849
-3%
-3%
2%
6%
2:3
Horizont 635
T=637.78
P=637.849

43

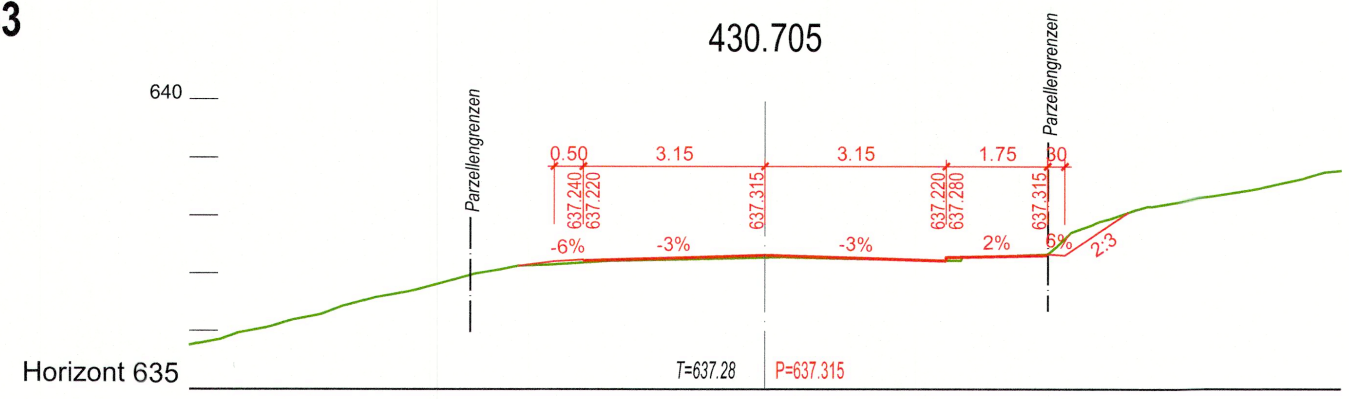
430.705
640
Parzellengrenzen
Parzellengrenzen
0.50
3.15
3.15
1.75
30
637.240
637.220
637.315
637.220
637.280
637.315
-6%
-3%
-3%
2%
6%
2:3
Horizont 635
T=637.28
P=637.315

44

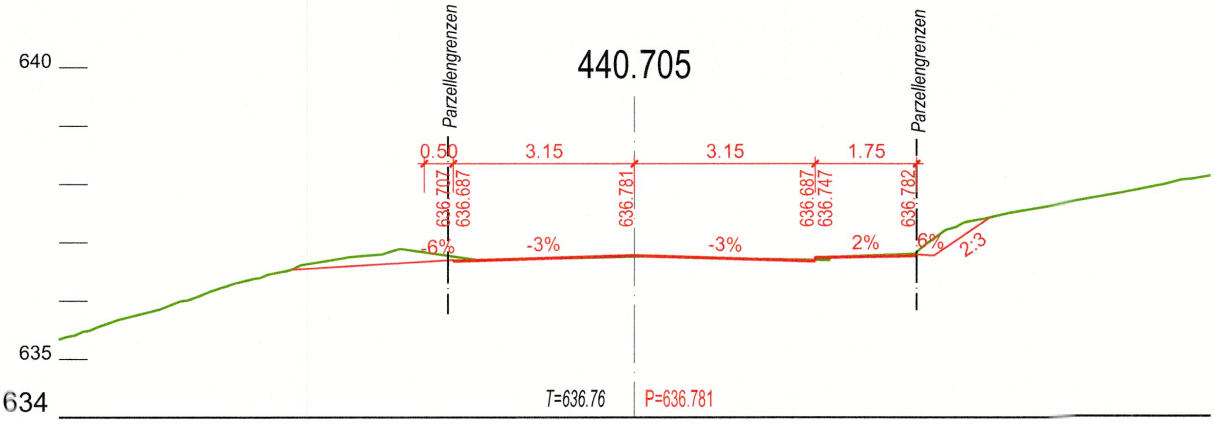
640
635
Horizont 634
440.705
Parzellengrenzen
Parzellengrenzen
0.50
3.15
3.15
1.75
636.707
636.687
636.781
636.687
636.747
636.782
-6%
-3%
-3%
2%
6%
2:3
T=636.76
P=636.781

45

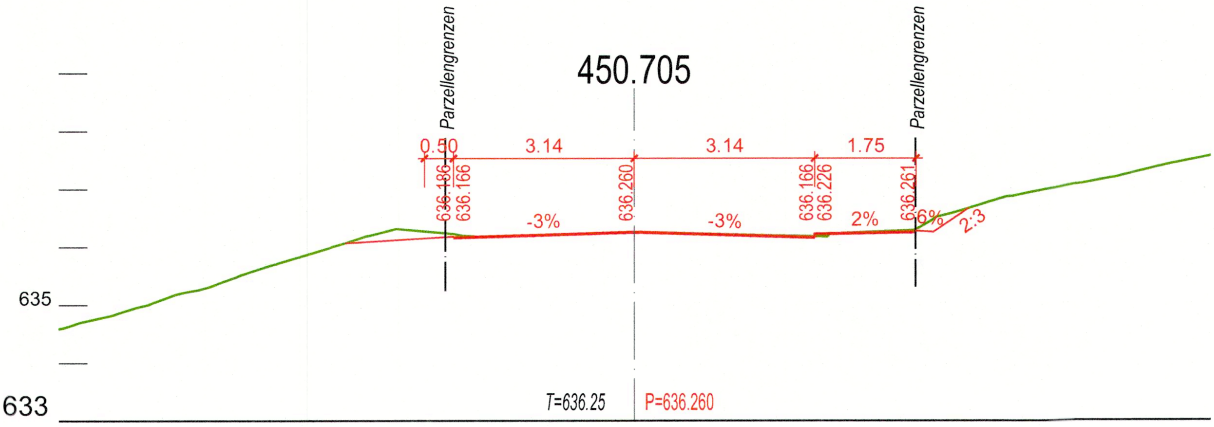
635
Horizont 633
450.705
Parzellengrenzen
Parzellengrenzen
0.50
3.14
3.14
1.75
636.186
636.166
636.260
636.166
636.226
636.261
-3%
-3%
2%
6%
2:3
T=636.25
P=636.260

46

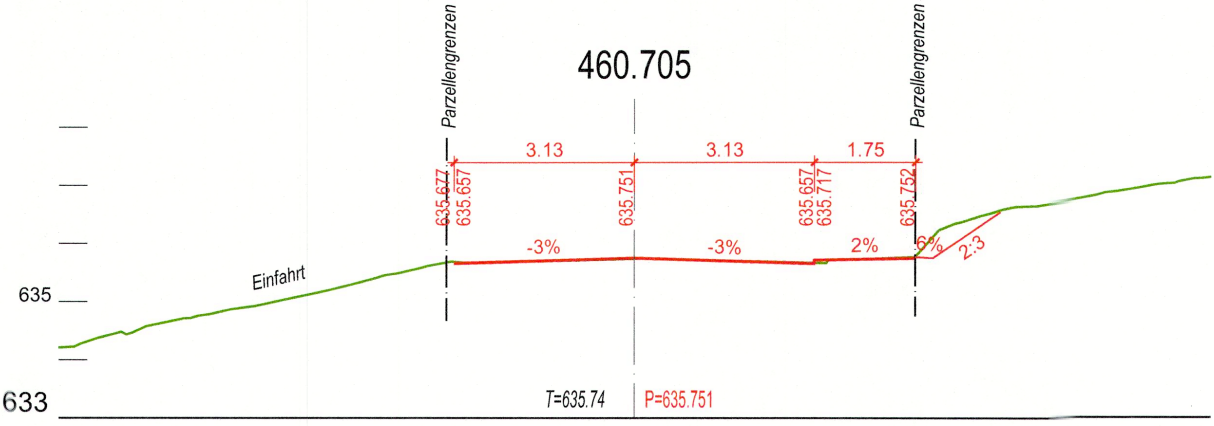
635
Horizont 633
460.705
Parzellengrenzen
Parzellengrenzen
3.13
3.13
1.75
635.677
635.657
635.751
635.657
635.717
635.752
-3%
-3%
2%
6%
2:3
Einfahrt
T=635.74
P=635.751

47

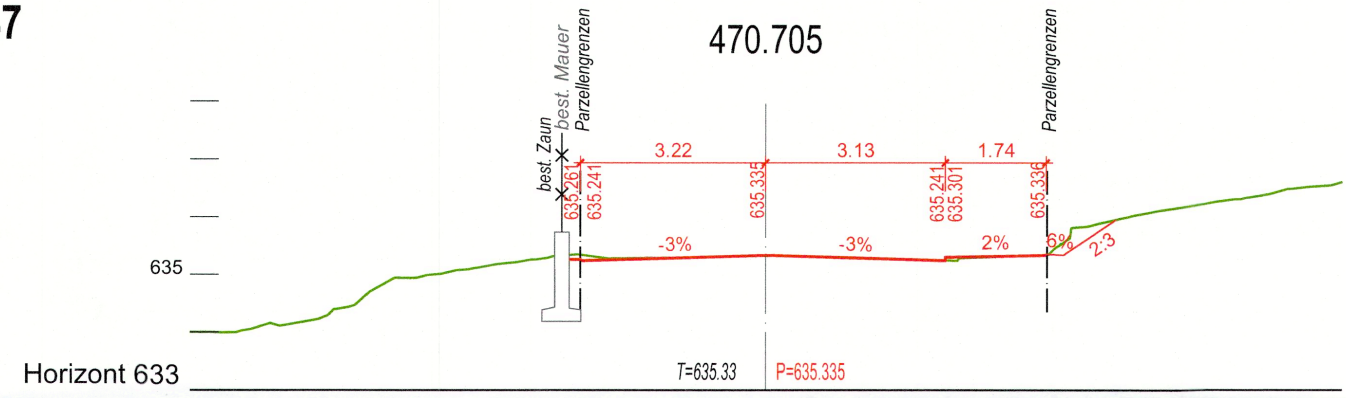
470.705
best. Zaun
best. Mauer
Parzellengrenzen
Parzellengrenzen
3.22
3.13
1.74
635.261
635.241
635.335
635.241
635.301
635.336
-3%
-3%
2%
6%
2:3
635
Horizont 633
T=635.33
P=635.335

48

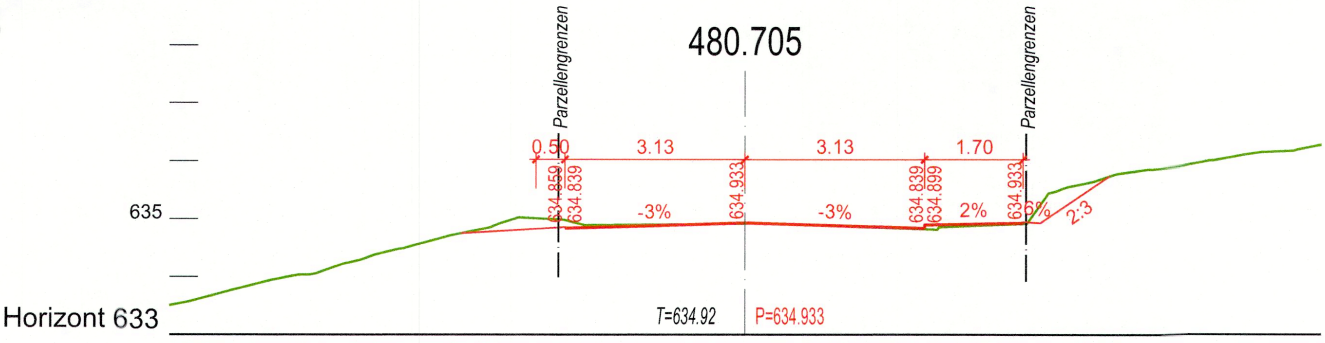
480.705
Parzellengrenzen
Parzellengrenzen
0.50
3.13
3.13
1.70
634.859
634.839
634.933
634.839
634.899
634.933
-3%
-3%
2%
6%
2:3
635
Horizont 633
T=634.92
P=634.933

49

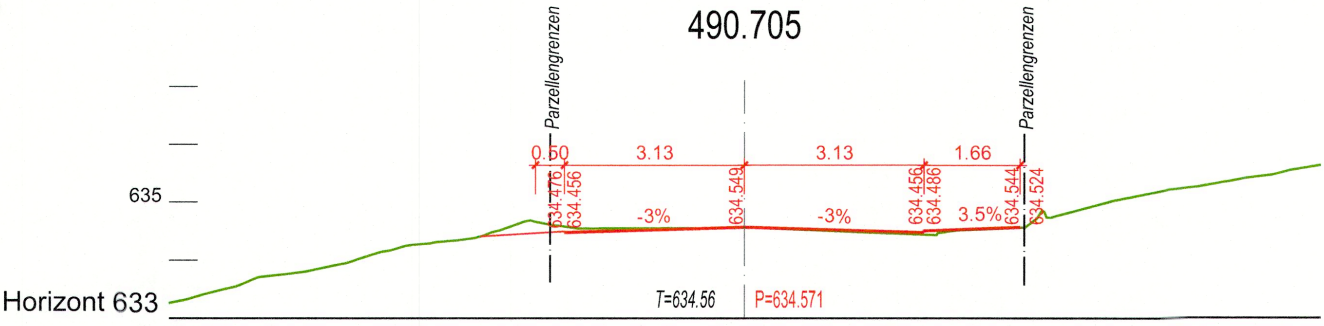
490.705
Parzellengrenzen
Parzellengrenzen
0.50
3.13
3.13
1.66
634.476
634.456
634.549
634.456
634.486
634.544
634.524
-3%
-3%
3.5%
635
Horizont 633
T=634.56
P=634.571

50

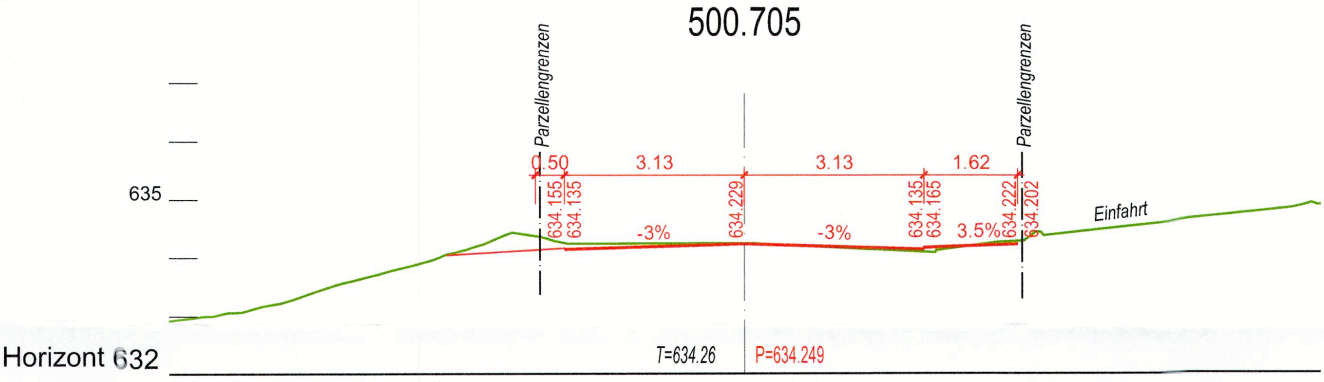
500.705
Parzellengrenzen
Parzellengrenzen
0.50
3.13
3.13
1.62
634.155
634.135
634.229
634.135
634.165
634.222
634.202
-3%
-3%
3.5%
Einfahrt
635
Horizont 632
T=634.26
P=634.249

51

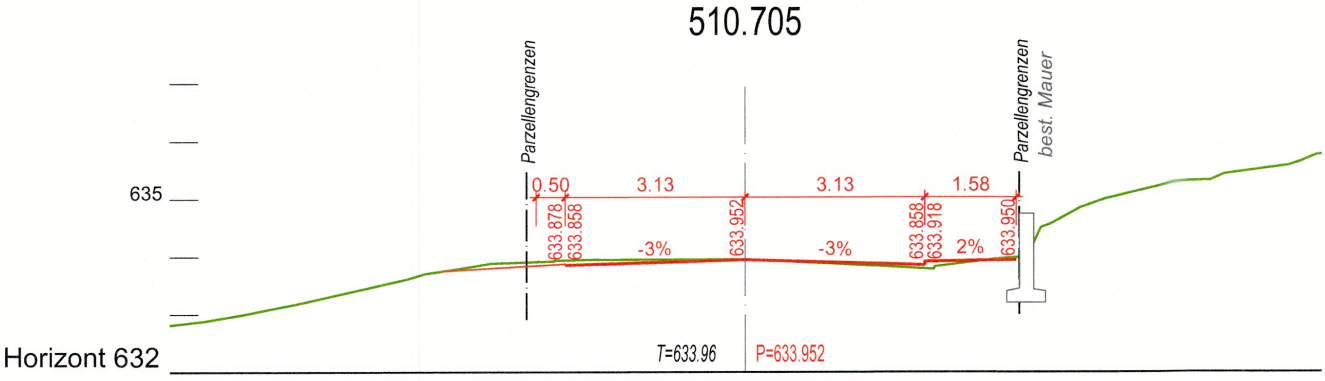
510.705
Parzellengrenzen
Parzellengrenzen
best. Mauer
0.50
3.13
3.13
1.58
633.878
633.858
633.952
633.858
633.918
633.950
-3%
-3%
2%
635
Horizont 632
T=633.96
P=633.952

52

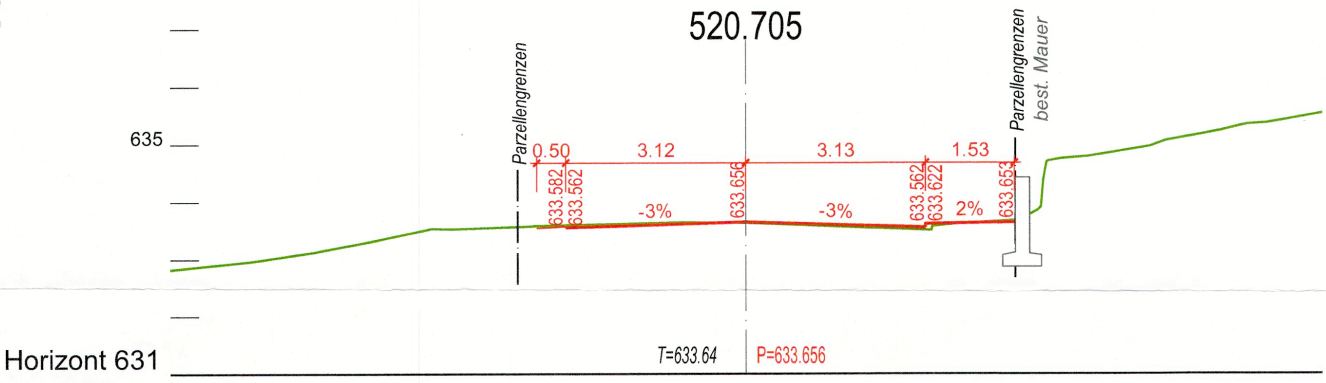
520.705
Parzellengrenzen
Parzellengrenzen
best. Mauer
0.50
3.12
3.13
1.53
633.582
633.562
633.656
633.562
633.622
633.653
-3%
-3%
2%
635
Horizont 631
T=633.64
P=633.656

53

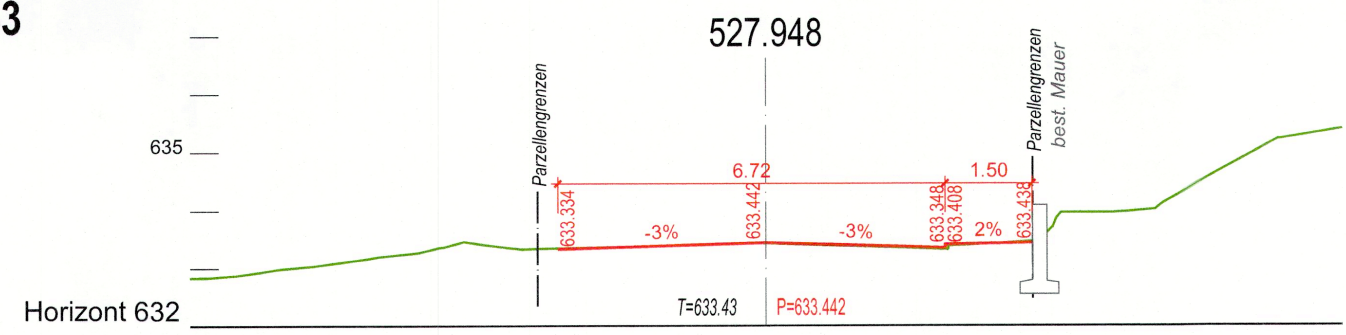
527.948
Parzellengrenzen
Parzellengrenzen
best. Mauer
6.72
1.50
633.334
633.442
633.348
633.408
633.438
-3%
-3%
2%
635
Horizont 632
T=633.43
P=633.442